









# Salt Creek Fire Salvage SBA Timber Sale Area Map

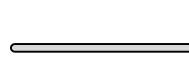

Oak Knoll Ranger District  
Klamath National Forest

## Legend



### Logging System

-  Roadside Hazard
-  Skyline
-  Tractor
-  Helicopter
-  Sale Boundary
-  Snag Retention
-  Private Land Within the Forest Boundary
-  HeliLandings

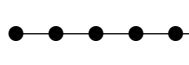
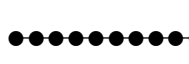
### Roads

-  FS - FOREST SERVICE
-  TempRoads

### Boundaries

-  National Forest Boundary
-  Ranger District Boundary

### Streams

-  Stream- 150 Foot Buffer
-  Stream- 300 Foot Buffer

